

BLACK BOX ENDURO

Map B - Surrey Dive - joins Map A at Middleborough Road

Course set by Debbie Dodd for Dandenong Ranges Orienteering Club,
Sunday June 5 2011

Emergency phone: 0409 135 020

Start location: Scout Hall, Pakenham Street, Blackburn

Control Descriptions

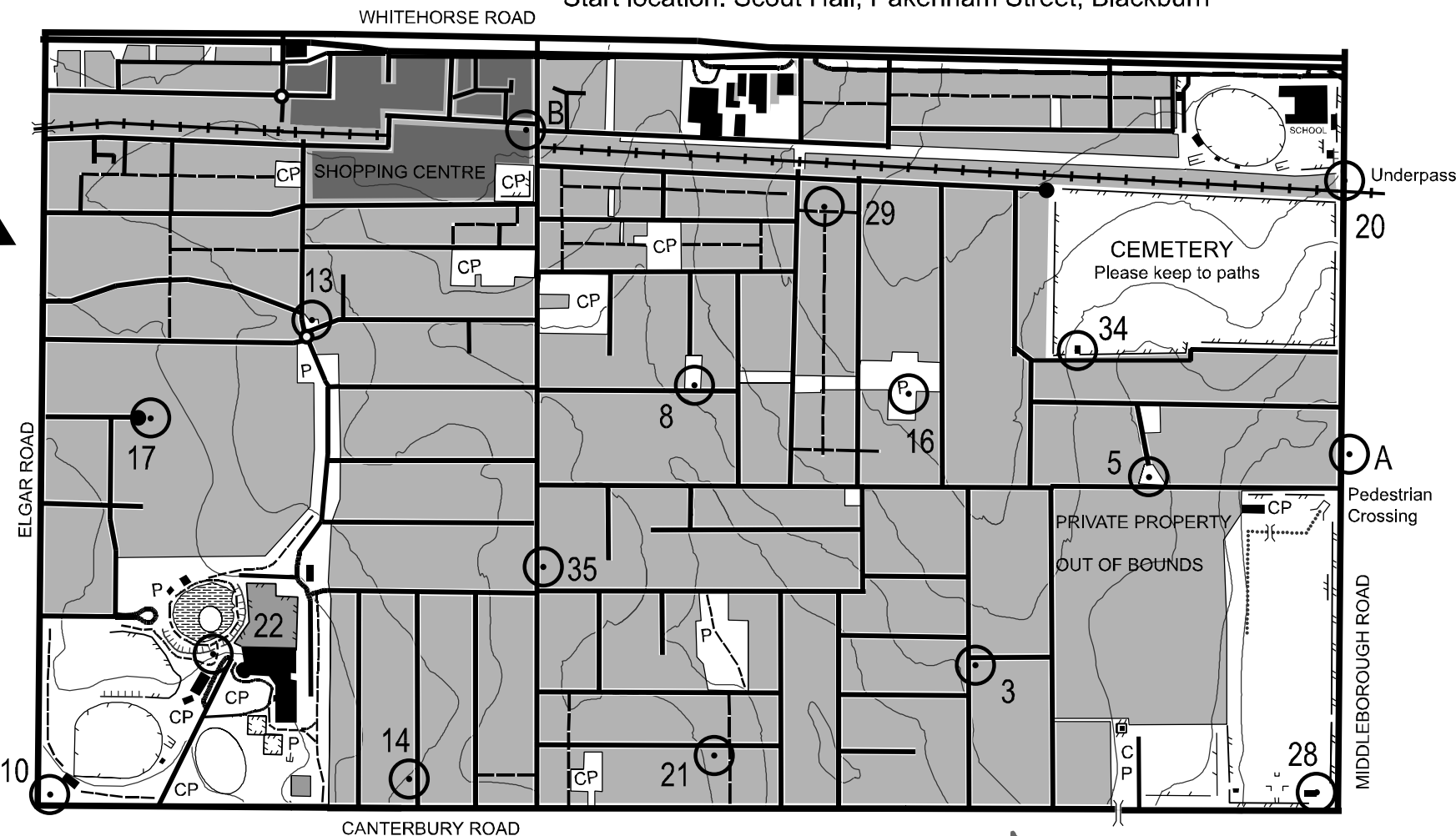
- 3 Bus stop
- 5 Playground
- 8 Seat
- 10 Sign
- 13 Fence
- 14 House at no 7
- 16 Boulder
- 17 Fence
- 20 Underpass
- 21 House at no 38
- 22 Sign, top of cliff
- 28 Building, east side
- 29 Junction
- 34 Building
- 35 Building
- A Sign, track junction
- B Sign, east end of wall

Points Values

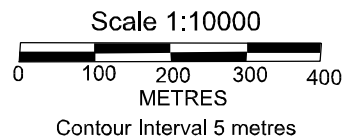
| | |
|-------|-----------|
| 1-10 | 10 points |
| 11-20 | 20 points |
| 21-30 | 30 points |
| 31-35 | 40 points |

Bonus A-E 20 points


All courses finish at 12 noon
Late penalty 20 points per
minute or part thereof



Answer multiple choice questions
1-35 by placing A, B or C in
corresponding square on control card
Answer bonus questions A-E
by placing no 1, 2 and/or 3 in
corresponding square on control card



Smokefree



www.droc.orienteering.com.au

Discover more about Orienteering at www.vicorienteeing.asn.au