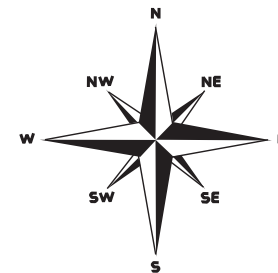




Macleay Park

Belmore Road, North Balwyn (Melway Ref 46 C5)

SAFETY INSTRUCTIONS

Cubs/Scout Teams must stay together
Take care crossing roads
Do not cross any major roads
Stay out of long grass



- | Ctl. | Description |
|------|----------------------------|
| 1. | Fence Corner |
| 2. | Light Pole |
| 3. | Fire Hydrant |
| 4. | Building - NW corner |
| 5. | South end of NS Fence |
| 6. | SW Corner of Tennis Court |
| 7. | Cricket Net - North Corner |
| 8. | Light Pole |
| 9. | Eastern Seat |
| 10. | Cricket Nets - NW Corner |
| 11. | Fire Hydrant |
| 12. | Fire Hydrant |
| 13. | Light Pole (at 18/20) |
| 14. | Park Sign |
| 15. | Gate - North Side |
| 16. | Park Sign |
| 17. | Fire Hydrant |
| 18. | On the fence |
| 19. | Light Tower |
| 20. | Light Tower |
| 21. | Fire Hydrant |
| 22. | Park Bench |
| 23. | Park Bench |
| 24. | Western end of Fence |
| 25. | Light Pole |
-  Finish. Small Tree
 Start. Small Tree

This is a sample event that can be used to test MapRun setup and use. It can also be used by local families and scout groups during 2021

For information on how to use MapRun please see the SAR Website at <http://street.orienteering.com.au/>

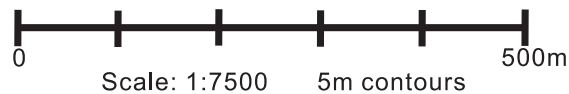
MapRun Courses:

Select course from Victoria > RunFree > SAR

Junior: Macleay Park - Junior - 29-01-2021 PXAS ScoreG60

Adult Walk: Macleay Park - Walk - 29-01-2021 PXAS ScoreG60

Adult Run: Macleay Park - Run - 29-01-2021 PXAS ScoreG60



All Courses are 60 minute Score Courses

| | |
|--------------|----------|
| Controls 1-5 | 2 points |
| 6-10 | 3 points |
| 11-15 | 4 points |
| 16-20 | 5 points |
| 21-25 | 6 points |